

Approximate location based on user input and does not represent an authoritative property location



Selected FloodMap Boundary



Digital Data Available







No Digital Data Available



Unmapped

SPECIAL FLOOD HAZARD AREAS

	Without Base Flood Elevation (BFE) Zone A, V, A99
	With BFE or Depth
	Regulatory Floodway Zone AE, AO, AH, VE, AR

 0.2% Annual Chance Flood Hazard, Areas of 1% annual chance flood with average depth less than one foot or with drainage areas of less than one square mile Zone X